




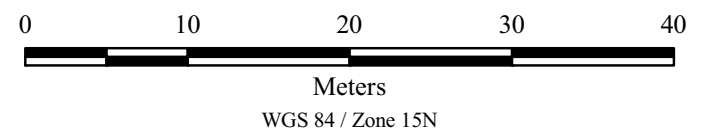
Grid A-1 in HSA

**Explanation**

-  Geophysical Anomaly
-  Masked area
-  Horse Stables Area



NAME:	DATE: February 10, 2008
PROJECT NUMBER: 1000-07-13	LOCATION: ...Projects\AFCEE_Barksdale AFB\ 1000-07-13\1.03.06\GIS



**FIGURE H-A1**  
**G-858 MAGNETIC ANALYTIC SIGNAL DATA WITH TARGET**  
**IN GRID A-1 OF HORSE STABLES AREA (QC PASS #2)**